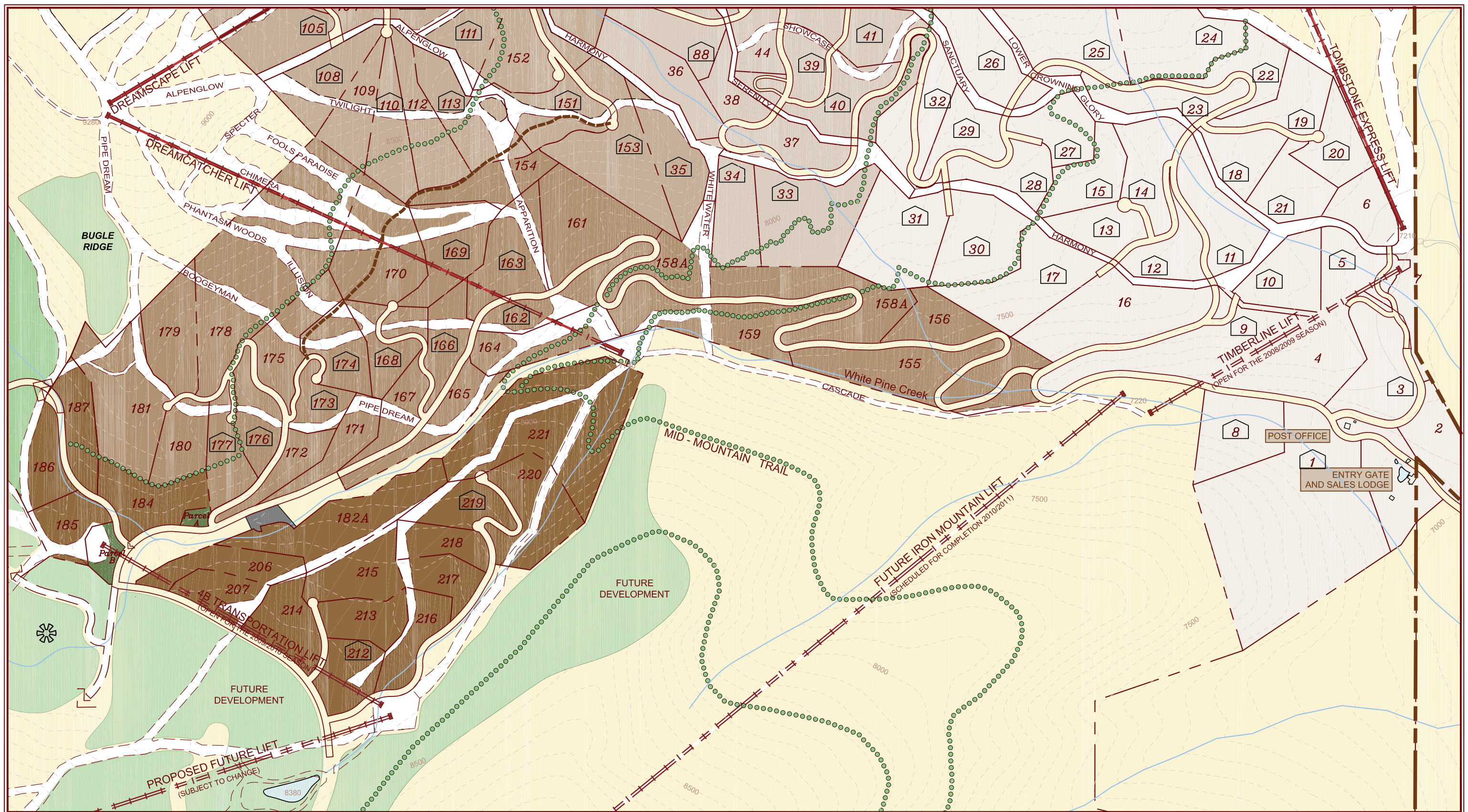







path: C:\01_MDS\01_Eng\112_Colony\02_Design\Overall_Map\Phase_4B-1_Conceptual_Homestead_Map.dwg
 plot date: December 18, 2008
 plotted by: vernickland



LEGEND

- | | | | |
|---|--|--|--|
|  Phase 4A Lots |  Future Roads |  Ski Runs/Easements |  Future Development |
|  Phase 4B Lots |  Streams |  Yurt Location |  Existing Home or Home Under Construction |

Phases 4A & 4B Homestead Map

December 18, 2008

Iron Mountain Associates LLC.

2455 White Pine Canyon Road, Park City, Utah 84060

Sales Office Phone # 435-649-3411

FUTURE DEVELOPMENT SHOWN IS CONCEPTUAL IN NATURE AND SUBJECT TO CHANGE

